

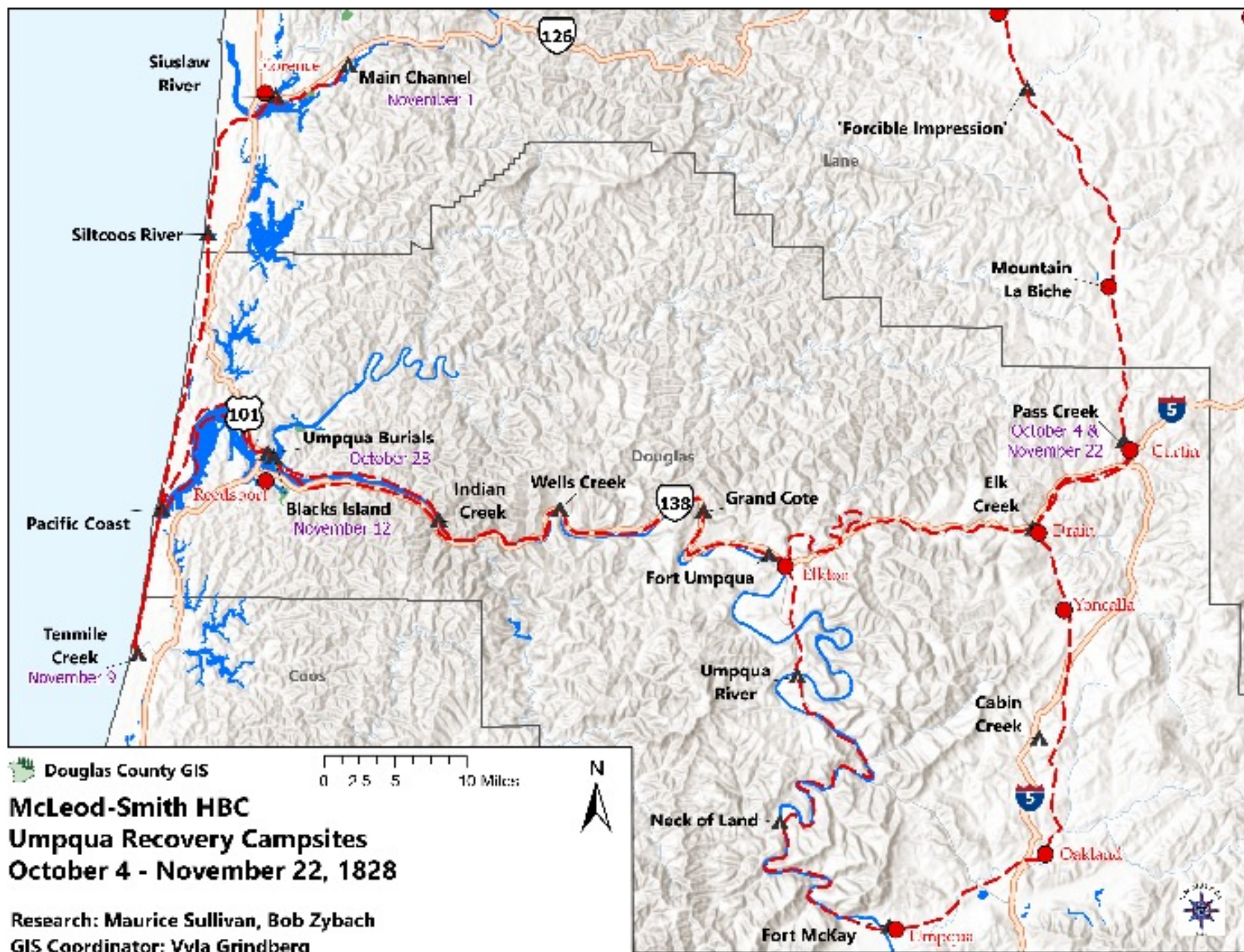
Jedediah Smith Society
April 2-5, 2023 Rendezvous
The People, Foods, and Landscapes of 1828



April 2 Guidebook (1): California Redwoods
May 2 - June 22, 1828

Travels Through the Lands of Hoopa, Yurok, and Tolowa
by Jedediah Smith and Harrison Roger





Jedediah Smith Society 2023 Rendezvous
Guidebook #1 Table of Contents: May 2 - May 26, 1828

<u>Campsite</u>	<u>1828</u>	<u>Page</u>
Hogback Ridge	May 2	1
South Fork Prairie	May 3	1
Willow Creek	May 6	2
Medilding	May 7	2
Supply Creek	May 8	2
Big Creek	May 9	3
Pine Creek	May 10	3
Wiregrass Prairie	May 11	3
Big Prairie	May 13	4
Mettah Creek Ridge (1)	May 14	4
Bukers Prairie	May 18	6
Gans Prairie	May 19	6
Mettah Creek Ridge (2)	May 23	8
Indian Scalp River	May 24	9
Yurok	May 25	9
Blue Creek Mountain	May 26	10

**Jedediah Smith Society 2023 Rendezvous Guidebook #2
Tolowa, Tututni, Nasomah, Miluk, Hanis, and Quuiich Lands
By Jedediah Smith, Harrison Rogers, and Alexander McLeod
June 23, 1826 - July 13, 1828**

Oh! God, may it please thee, in thy divine providence, to still guide and protect us through this wilderness of doubt and fear, as thou hast done heretofore, and be with us in the hour of danger and difficulty, as all praise is due to thee and not to man, oh! do not forsake us Lord, but be with us and direct us through.
Harrison Rogers, Gans Prairie, May 22, 1828

Men's names with J.S. Smith

J. S. Smith	Joseph Lapoint
H. G. Rogers	Abraham Laplant
Thos. Virgin	Thos. Daws
Arthur Black	Charles Swift
John Turner	Richard Layla [Leland]
John Gaiter	Martin McCoy
John Hanna	John Reubasco
Emmanuel Lazarus	Toussaint Marishall
Joseph Palmer	John Peter Ranne
Peter Ranne	(a man of colour)

Winchuck River (June 23, 1828)

SMITH: June 23d North West 8 Miles At 3 Miles I arrived on the shore and from thence I traveled along the shore and sometimes immediately on the beach for 5 miles and encamped after crossing a creek 20 yards wide. The hills came within 1/2 mile or a mile of the sea, and were generally bare of timber. The Low land along the shore and in the valleys covered with high breaks and has some Miry springs. Many indians visited camp in the evening bringing berries small fish and Roots for trade. [] In the course of the day one Mule gave out and another ran back on the trail.

ROGERS: MONDAY, JUNE 23RD. All hands up early and preparing for a start; we was under way about 9 o.c. A.M., directing our course as yesterday N.W., and traveled 8 m. and enc. 3 miles from camp we struck a creek 20 or 30 yards wide and crossed it, thence 5 M. further, keeping under the mountain along the bottom and sometimes along the beach of the ocean. When we enc., the hills come within 1/2 mile of the ocean pararie, covered with grass and brakes. A little before we enc., we discovered the mule that packed the amunition to be missing; four men was sent immediately back in search of it and found it, and brought to camp just at night. 1 mule that was lame give out and was left, and another run off from camp, and went back on the trail with a saddle and halter on. A number of Inds. visited our camp, bringing strawberries and commass for sale; the men bought all they brought, giving beads in exchange. We passed a number of wigwams during the day. One fine doe elk killed.









Jedediah Smith
Campground



Jedediah Smith Redwoods State Park








Restroom
←

CLOSED

VISITOR CENTER
JEDEDIAH SMITH REDWOODS
STATE PARK














MOTOR
VEHICLES
PROHIBITED











COOS HISTORY MUSEUM





CHARLES RD 101

NO STOPPING
ANYTIME

Jedediah Smith Society
April 2-5, 2023 Rendezvous
The People, Foods, and Landscapes of 1828



April 4 Guidebook (3): HBC California Trail
August 8 - December 10, 1828

**Travels Through the Lands of Chinook, Kalapuyan, Umpqua, Quuiich,
Siuslaw & Hanis**

by John McLoughlin, Alexander McLeod & Jedediah Smith











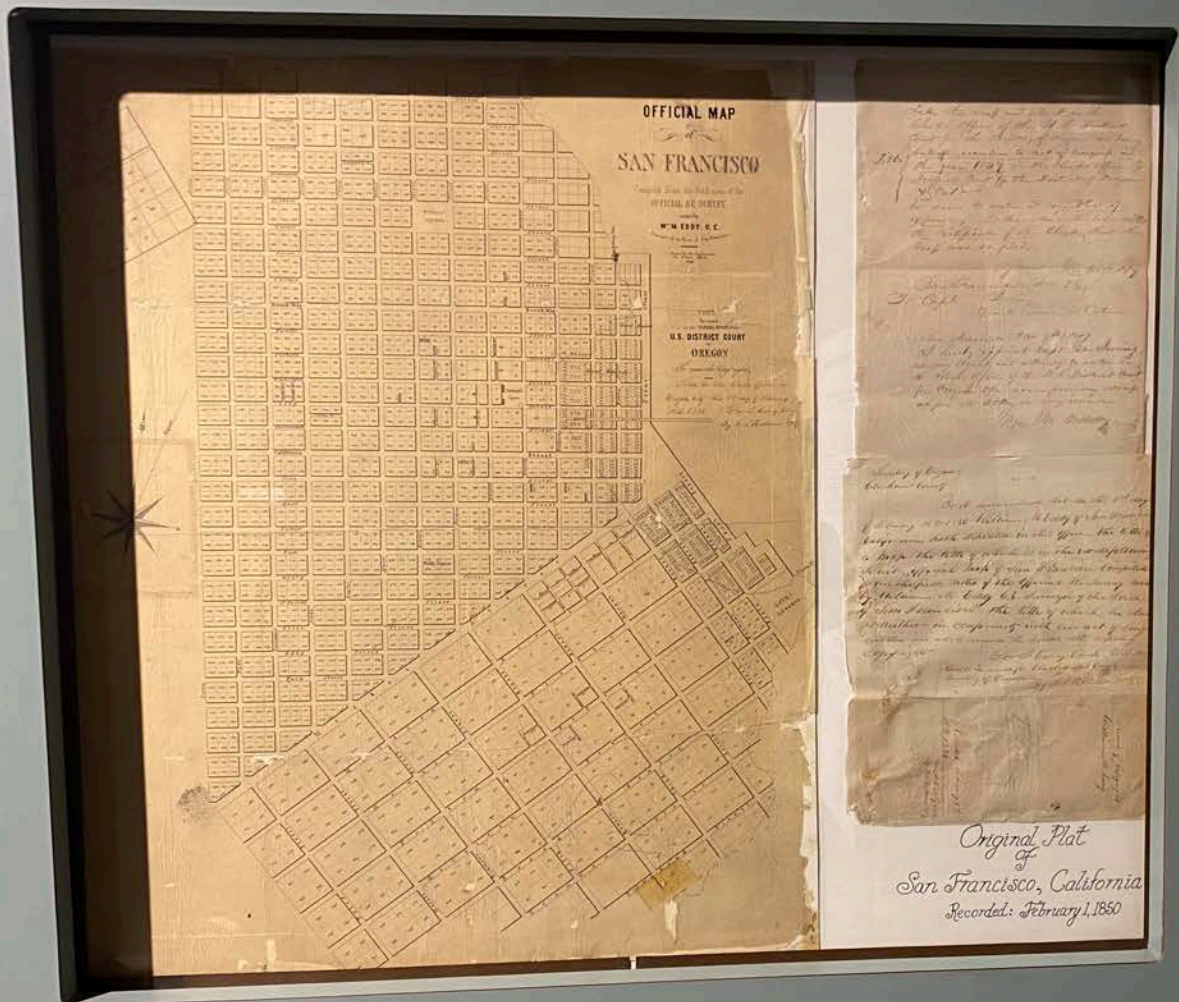


TOWN OF TAMUCCO
1874-1875

THE TOWN OF TAMUCCO WAS FOUNDED IN 1874 BY THE TEXAS & PACIFIC RAILROAD COMPANY. IT WAS ONE OF THE EARLIEST TOWNS IN THE AREA AND WAS THE CENTER OF COMMERCIAL AND INDUSTRIAL ACTIVITY FOR MANY YEARS. THE TOWN WAS DESTROYED BY A FLOOD IN 1875 AND WAS REBUILT IN 1876. THE TOWN WAS ABANDONED IN 1880 AND THE AREA WAS LEFT WASTELAND FOR MANY YEARS. THE TOWN WAS REBUILT AGAIN IN 1900 AND IS NOW ONE OF THE MOST BEAUTIFUL TOWNS IN THE AREA.



ERECTED ON
THURSDAY MAY 2, 1900
IN HONOR OF THE
FIRST AMERICAN
GOVERNMENT
ON THE PACIFIC COAST
ORGANIZED HERE
TUESDAY MAY 2, 1843
52 PERSONS VOTING
FOR 50 AGAINST.
THE NAMES OF THE FORMER
AS FAR AS OBTAINABLE
ARE HEREON
INSCRIBED.



Plat of San Francisco This is the original Plat of San Francisco which was filed in Oregon City in 1850, when Oregon City was the capitol of the Oregon Territory. This was the site of the only Federal Court and Land Office on the Pacific Coast.



Jedediah Smith Society
April 2-5, 2023 Rendezvous
The People, Foods, and Landscapes of 1828



April 5 Guidebook (4): Fort Vancouver
December 26, 1828 - October 30, 1830

Fort Vancouver, London, St. Louis, and Washington DC
by George Simpson & Jedediah Smith

















