

# RIVERFACTS.COM

THIS SITE IS A TOOL FOR COMPARING NEARBY WHITEWATER SECTIONS TO EACH OTHER, TO HELP YOU FIND ONE THAT MATCHES YOUR ABILITIES. IT DOES NOT HAVE THE DETAILED INFORMATION NECESSARY FOR SAFE PADDLING, AND USER INPUT IS NOT VERIFIED FOR ACCURACY. PLEASE CHECK WITH AMERICAN WHITEWATER FOR CURRENT PADDLING INFO BEFORE YOU HEAD OUT.

**WARNING: WHITEWATER PADDLING CAN BE A VERY DANGEROUS SPORT. ALWAYS WEAR A HELMET AND A LIFEJACKET (PFD)!**

[US Whitewater](#) > [Oregon](#) > [Millicoma River - West Fork](#)

Main

More Info

Map

Stats

Submit Input

## XYO, The Amazing New Coi Surprising Everyone

AdChoices

White Water Rafting

Short Courses

Kayaking River

Like

Share

499 people like this. Be the first of your friends.

## Oregon whitewater, Millicoma River - West Fork

Coos county, Above Allegany section  
whitewater kayaking, rafting, and  
paddling information.

AdChoices

Rafting

Campground Reservation

CLASS III-IV 6 miles



User input:

I would say calling this river a class III or IV would be really pushing it. It might get that big at peak flows and there is a water fall just below the fish hatchery, but you can put in at the bridge about 4 miles up the river and it is about class I from there down. Says JT

The scenic beauty of Oregon and the playfulness of the water will make you feel great. If you're coming from Coos Bay it's not a long drive

**SAFETY NOTICE**  
**Current safety info about this stretch of river from American Whitewater**  
This link contains the latest safety info, restrictions, and other current info. Do not go without first checking the latest conditions and restrictions.

Map



[Detailed Map](#)

Stats

Need That Summer Tan? Tan Re  
Springfield

Tan Republic Springfield

Click to get \$20 off setup. Spray tans  
Walk-ins only with many beds!



WEBSITE



D

at all to the put-in location, please print out a copy of the road map further down the page so you won't get lost. This section of Millicoma River - West Fork in Coos County is 6 miles long and it is classified as a class III-IV section by

American Whitewater. This stretch has enough mileage, it's good length for a morning trip. There aren't any hotels right nearby but if you're willing to drive a short distance then no problem and if you make reservations in advance you're all set.

Whitewater rafting and kayaking in this state is often more difficult than elsewhere, so don't forget that lots of rivers here are not for beginners. Getting a good workout and spending some quality

time in nature have a lot of people coming here. There are campgrounds quite near the river where you can camp. Since you're on this site you are probably into whitewater rafting or kayaking, either way there are not so many other good places for that around here. The wild scenery of the Coast Ranges is great. There are some good stretches to paddle in this river system, the Above Allegany stretch is one of them.

Briefly about the general area:

You beyond doubt must go to Golden and Silver Falls State Park while you're here at Millicoma River - West Fork; a spree to Henrys Falls will fill your spirit with good feelings.

**Millicoma River - West Fork, Above Allegany road map**

Printable road map with the put-in and take-out locations clearly marked.

# Top New Co 2018: XY



VISIT WEBSITE



[Stats for this river stretch](#)

### Weather







[Local weather forecast](#)


## NEARBY ATTRACTIONS

**These outdoors activities are available near Millicoma River - West Fork.**





### **Whitewater Near Millicoma River - West Fork:**

-  [Millicoma River - West Fork](#), Coos County, 3 miles away  
Class III-IV - 6 miles long (Above Allegany)
-  [Coos River - South Fork](#), Coos County, 7 miles away  
Class II-III - 6.1 miles long (Johnson Beach to below Mile 7 Bridge)
-  [Whitewater Outfitter - Rose City Wood Products](#), Coos County, 27 miles away  
Whitewater outfitter
-  [Umpqua River](#), Douglas County, 27 miles away  
Class II-III - 2.3 miles long (Sawyers Rapids)

### **Marinas Near Millicoma River - West Fork:**

-  [Sunlake Marina](#), Lakeside, 10 miles away


North Lake Resort and

-  **Marina**, Lakeside , 11 miles away
-  **Ringo's Lakeside Marina**, Lakeside , 11 miles away
-  **Salmon Harbor Marina**, Reedsport , 12 miles away
-  **Coho Marina and RV Park**, Reedsport , 12 miles away


**Hotels Near Millicoma River - West Fork:**

-  **Best Western Salbasgeon Inn & Suites Of Reedsport**, Reedsport , 12 miles away
-  **Super 8 Coos Bay/North Bend**, Coos Bay , 15 miles away
-  **Best Western Holiday Hotel**, Coos Bay , 15 miles away
-  **Red Lion Hotel Coos Bay**, Coos Bay , 15 miles away
-  **Quality Inn & Suites At Coos Bay**, North Bend , 15 miles away


**Campgrounds Near Millicoma River - West Fork:**

-  [Camp Millicoma](#), Coos Bay, 1 miles away
-  [Nesika County Park](#), Allegany, 3 miles away
-  [Rooke-Higgins County Park](#), Allegany, 5 miles away

**Trails Near Millicoma River - West Fork:**

-  **Threemile Lake Trail**, Douglas , 17 miles away, 4.8 hiking miles, 534 feet elevation difference

**Public Lands Near Millicoma River - West Fork:**

-  **Golden and Silver Falls State Park**, Oregon , 6 miles away



**William M. Tugman State Park**, Oregon , 12 miles away



**Umpqua Lighthouse State Park**, Oregon , 15 miles away

---

**Golf Courses Near Millicoma River - West Fork:**



**Kentuck Golf Course**, North Bend , 12 miles away



**Forest Hills Country Club**, Reedsport , 13 miles away



**Coos Country Club**, Coos Bay , 16 miles away

---

**Lakes Near Millicoma River - West Fork**



**Tenmile Lake**, Coos , 9 miles away



**Loon Lake**, Douglas , 13 miles away



**Upper Pony Creek Reservoir**, Coos , 17 miles away

---

Copyright © Stratus-Pikpuk, Inc.

Some content, including Reach Name, Class, Coordinates, and Length, comes from [American Whitewater](#) with permission.

**LEGAL DISCLAIMER:**

You agree that use of this service is at your own risk. Information on this site is provided by third parties, the operator of this website or its affiliates do not warrant the accuracy, quality, or noninfringement of the information provided. The operator of this website or its affiliates will not be liable for any claims or damages resulting from use of information obtained on this web site. Whitewater paddling is an extremely dangerous sport with a high risk of death and serious injury

This website is designed to help you easily find the right stretch of whitewater to paddle based on your location and your paddling abilities, it does not have any information on current conditions or safety advisories for the location you select. You need to search for more info on the selected stretch of river before you go. Not having the latest information about a paddling area is extremely dangerous and may cause death or serious injury.